


# Pati Valley



Chapada  
Diamantina  
Bahia, Brazil





# PATI VALLEY



The tour starts on arrival in Salvador, where you board a bus to the city of Palmeiras, and from there we head to the Vale do Capão district. The next day in the morning, the 4-day trek begins to reach the Pati Valley.





# FIRST DAY



Beginning of trekking at south of Capão Valley. Preparation and ascent of the Capão river for about 40 minutes, where there is a stop for hydration in the river waters. Then walk in a large area of undergrowth, typical of savannah, called Gerais do Vieira. Already you can see the Pati Valley in all its beauty. It follows to a place called ranch, where there is a stop for a snack and rest.







Then another climb starts, with slippery stretches, which deserves attention to avoid accidents. We arrived at a beautiful viewpoint. Right afterwards until another fields called Gerais do Rio Preto, in Esbarrancado Mountain Range, which extends to the city of Mucugê. Another hour's walk to Pati Belvedere. Down a slope for another 40 minutes to a little church, where we will settle for rest and dinner after this long crossing.






# SECOND DAY



**CACHOEIRÃO (BIG FALL)**






Beginning of the walk in the morning, leaving the base in the little church, in a 6 hour round trip, to get to know the spectacular Cachoeirão Fall. Visual over the defile, and the incredible fall with 300 meters of canyon.






Return to the stop on the first day to pick up the equipment and head down the river with 7 waterfalls along the route, the main one being Funnel Fall.








The day ends with the arrival at another one of the support points in the Valley, Lady Raquel's accommodation, to prepare dinner and rest.





# THIRD DAY

Two hour hike to the top of the Castelo(Castle) Mountain, at an altitude of 1,500 meters, enjoying two viewpoints with different views of the valley. On top of the hill we will explore the grotto of the Castle, in a 360 degree turn inside. Then, descend to the city hall for another night.





# FOURTH DAY

Departure from the city hall and trail through the Calixto forest, one of the most preserved in the region. After two hours, you arrive at the waterfall of Calixto. After another hour inside the dense forest, arrival at the Sebo River to enjoy the waterfall with the same name. Stop for lunch and rest. In the afternoon, two more hours of trekking to the cave of the bear. Then another two hours to the viewpoint of Capão, again through the fields of Gerais do Vieira, with many springs of mineral water. Another 40 minutes of descent to the south of Capão Valley, ending the 360 degree adventure of Vale do Pati.

